



































LEGEND					
	SITE ACCESS GATE AND ROAD		ROAD/HIGHWAY/RAILWAY		EXISTING TREES
	BATTERY		NEW ACCESS TRACK		TREE TO BE REMOVED (MARKED)
	CENTRAL INVERTER		EXISTING ACCESS TRACK		TREES TO BE REMOVED (ALL TREES IN THE MARKED AREA)
	HV SWITCHGEAR		BESS SECURITY FENCE 1.8 METER HIGH CHAIN MESH SECURITY FENCE GALVANISED STEEL		INDICATIVE AREA FOR CONNECTION ASSETS
	NEW O/H LINE		TITLE BOUNDARY		INDICATIVE AREA FOR SWITCHING STATION
	EXISTING O/H LINE		NEIGHBORING BOUNDARIES		WATER DAM
	NEW LINE EASEMENT		ONE ROW LANDSCAPE		EXISTING DRAINAGE
	EXISTING LINE EASEMENT		TWO ROWS LANDSCAPE		EXISTING FENCE
	NEW HV POLE/TOWER		RESIDENTIAL PROPERTY		STANDARD FARM FENCE
	EXISTING HV POLE/TOWER		CAR PARK AREA		TRACKER TABLE
			HARD STAND (ONLY DURING CONSTRUCTION)		

REVISIONS					
REV	STATUS	DESCRIPTION	DATE	D.B.	C.B.
A	FA	SITE PLAN	07/08/23	VS	XT
B	FA	EMERGENCY ACCESS GATE ADDED	09/01/24	JC	AJ
C	FA	EMERGENCY GATE RELOCATED	16/01/24	JC	AJ

PROJECT DETAILS:	YOOGALI SOLAR FARM 293 HAWKINS RD, YOOGALI NSW 2680 ~34.334489, 146.111314
CLIENT DETAILS:	ACENERGY PTY LTD
DRAWING TITLE:	LOCATION DIAGRAM 2 OF 2



COPYRIGHT OF THIS DRAWING RESERVED BY ACENERGY PTY LTD. NO PART OF THIS DOCUMENT MAY BE REPRODUCED OR COPIED IN ANY FORM OR BY ANY MEANS WITHOUT CONSENT OF ACENERGY.

DRAWING NR: G-2.2_023110		
DRAWN BY : JC	APPROVED BY : AJ	PROJECT MGR : LZ
SCALE : AS INDICATED	ISSUE : FOR APPROVAL	ISSUE DATE : 16/01/2024
SHEET SIZE: A3	PROJECT NO: 23110	REV. NO: C

